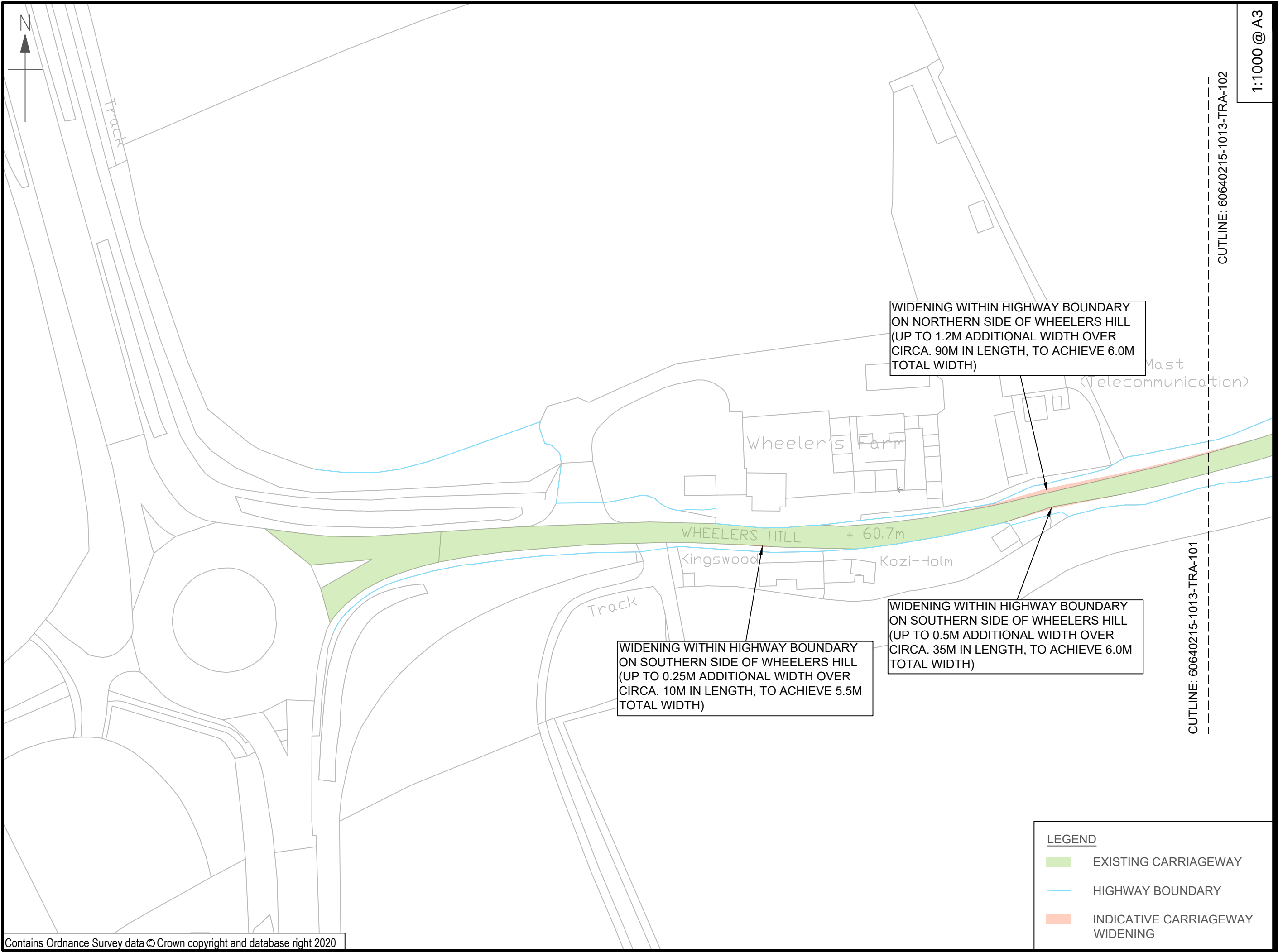




Contains Ordnance Survey data © Crown copyright and database right 2020

1:10,000 @ A3





Contains Ordnance Survey data © Crown copyright and database right 2020

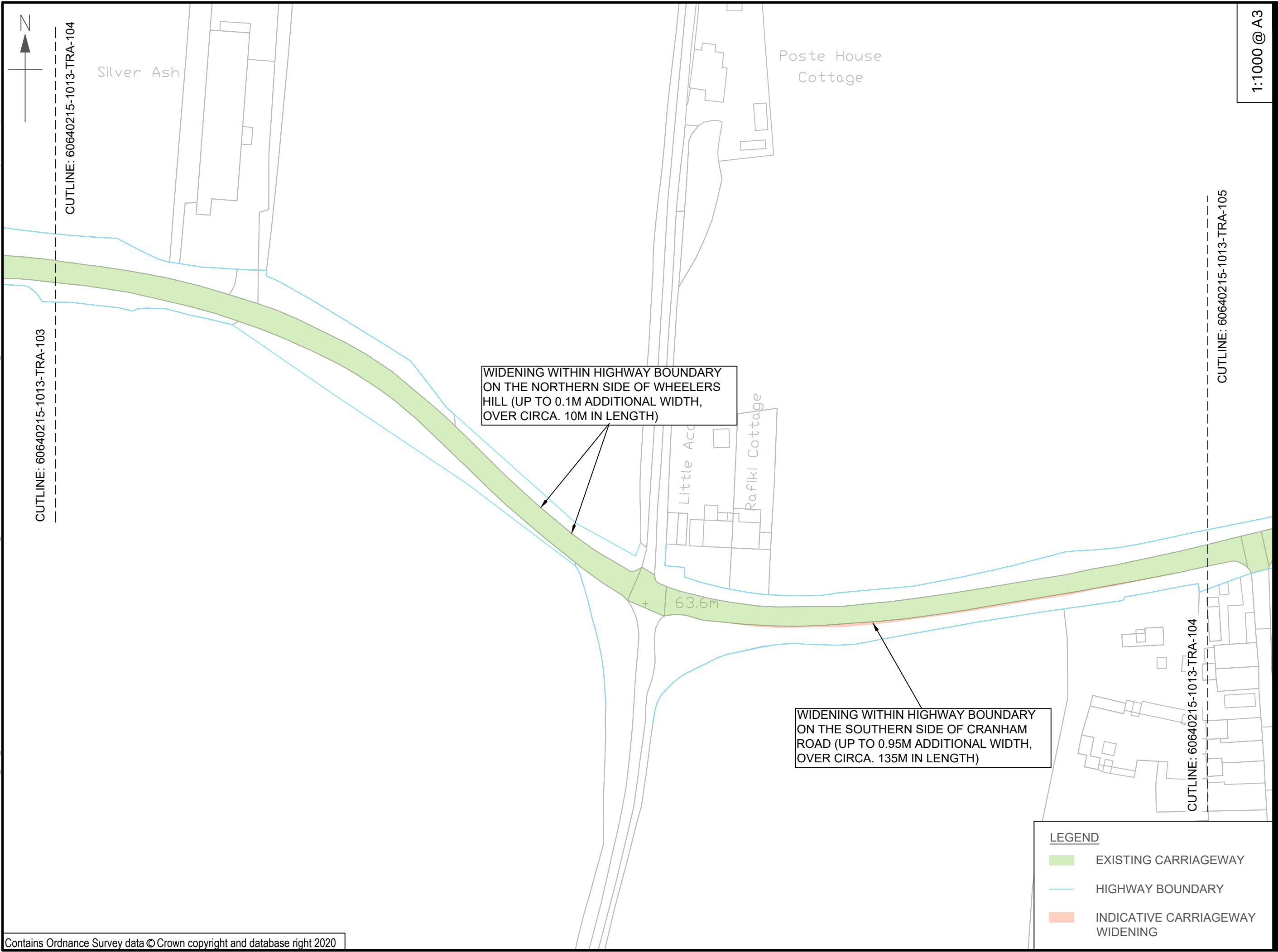
LEGEND	
	EXISTING CARRIAGEWAY
	HIGHWAY BOUNDARY
	INDICATIVE CARRIAGEWAY WIDENING



WIDENING WITHIN HIGHWAY BOUNDARY  
 ON SOUTHERN SIDE OF WHEELERS HILL  
 (UP TO 0.5M ADDITIONAL WIDTH, OVER  
 CIRCA. 80M IN LENGTH)

WIDENING WITHIN HIGHWAY BOUNDARY  
 ON NORTHERN SIDE OF WHEELERS HILL  
 (UP TO 1.2M ADDITIONAL WIDTH, OVER  
 CIRCA. 240M IN LENGTH)

LEGEND	
<span style="display: inline-block; width: 15px; height: 10px; background-color: #90EE90; border: 1px solid black;"></span>	EXISTING CARRIAGEWAY
<span style="display: inline-block; width: 15px; border-bottom: 1px solid #00BFFF;"></span>	HIGHWAY BOUNDARY
<span style="display: inline-block; width: 15px; height: 10px; background-color: #FFDAB9; border: 1px solid black;"></span>	INDICATIVE CARRIAGEWAY WIDENING

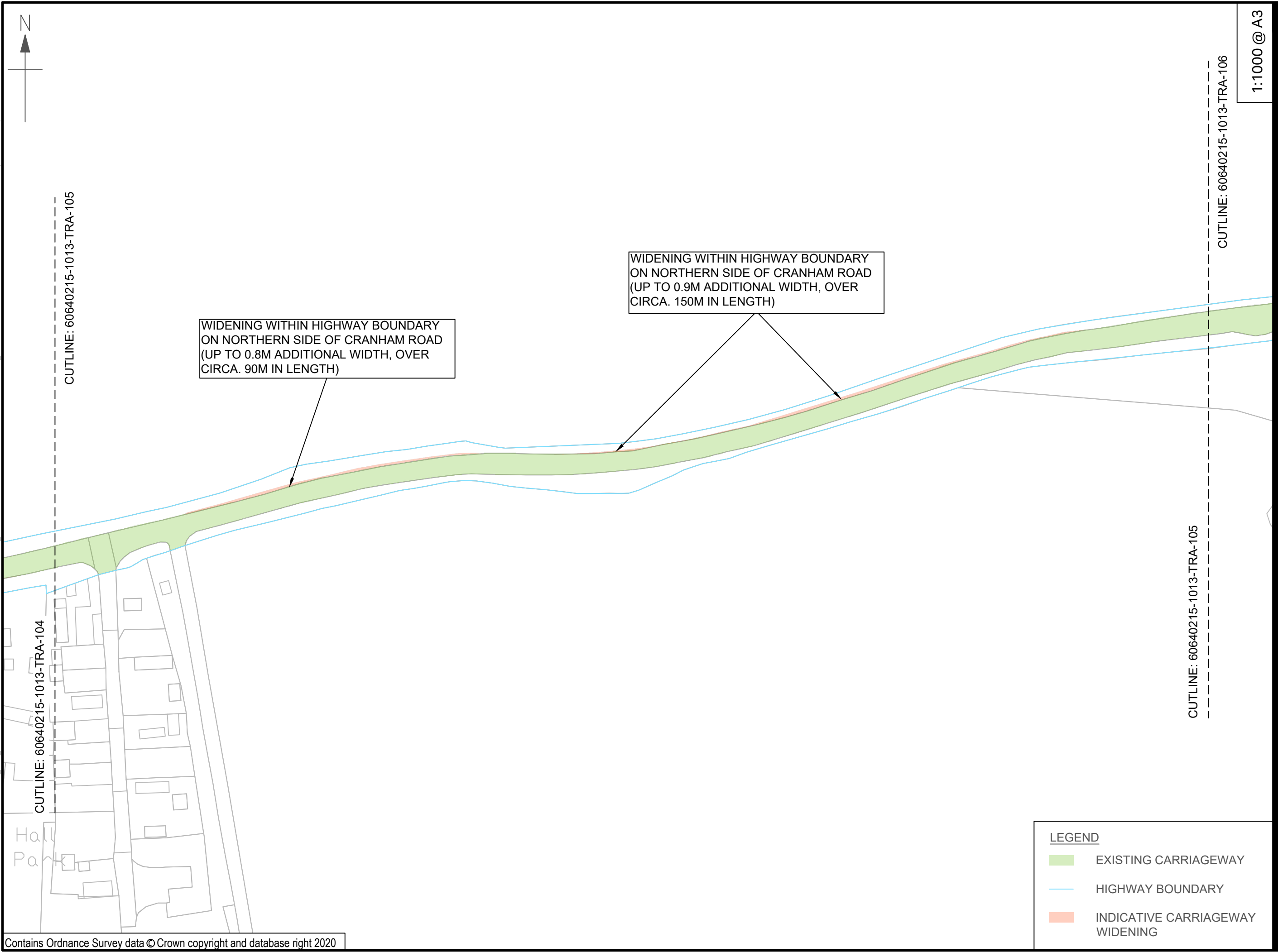


WIDENING WITHIN HIGHWAY BOUNDARY  
ON THE NORTHERN SIDE OF WHEELERS  
HILL (UP TO 0.1M ADDITIONAL WIDTH,  
OVER CIRCA. 10M IN LENGTH)

WIDENING WITHIN HIGHWAY BOUNDARY  
ON THE SOUTHERN SIDE OF CRANHAM  
ROAD (UP TO 0.95M ADDITIONAL WIDTH,  
OVER CIRCA. 135M IN LENGTH)

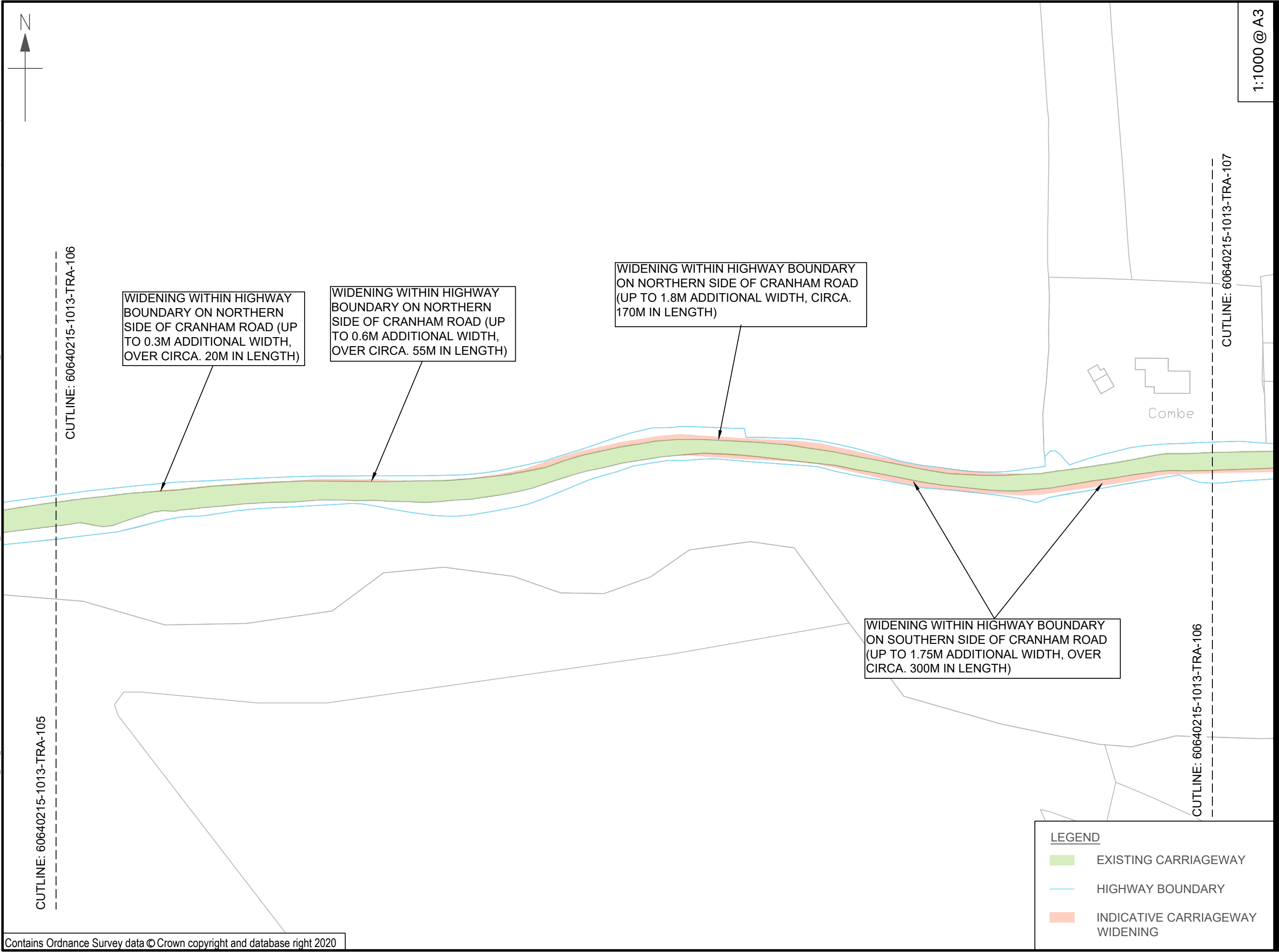
**LEGEND**

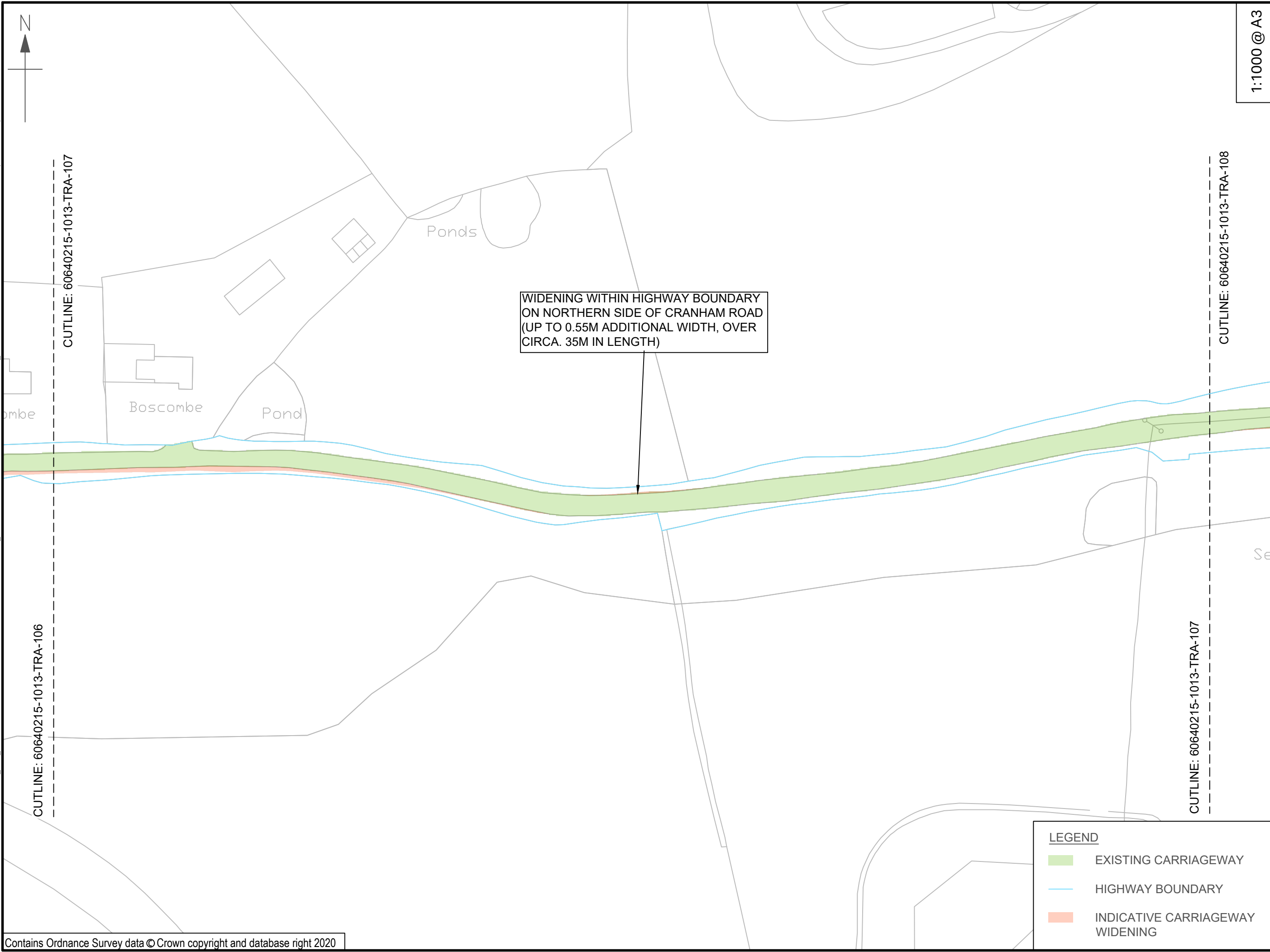
- EXISTING CARRIAGEWAY
- HIGHWAY BOUNDARY
- INDICATIVE CARRIAGEWAY WIDENING



Contains Ordnance Survey data © Crown copyright and database right 2020

LEGEND	
	EXISTING CARRIAGEWAY
	HIGHWAY BOUNDARY
	INDICATIVE CARRIAGEWAY WIDENING

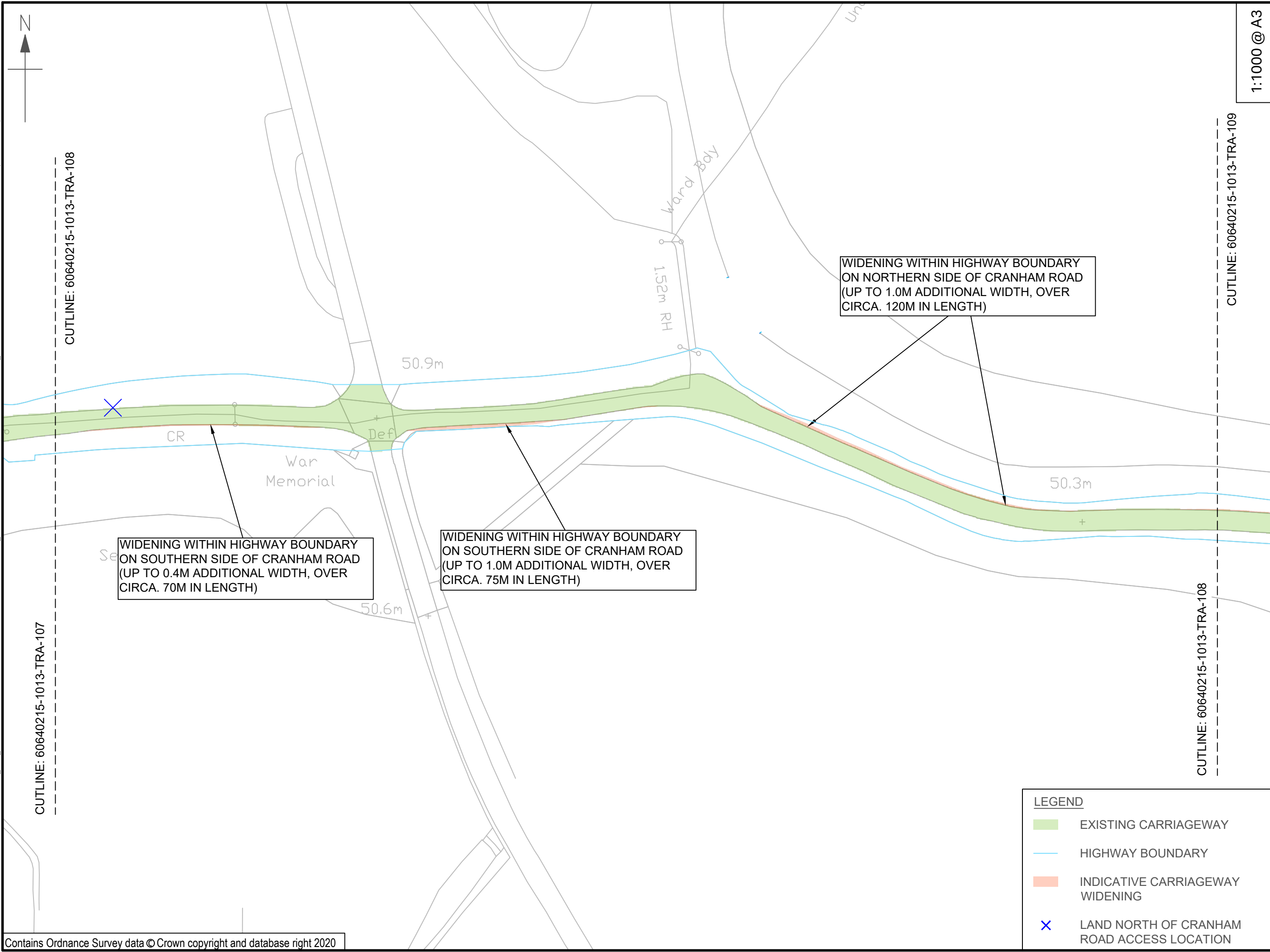




WIDENING WITHIN HIGHWAY BOUNDARY  
ON NORTHERN SIDE OF CRANHAM ROAD  
(UP TO 0.55M ADDITIONAL WIDTH, OVER  
CIRCA. 35M IN LENGTH)

LEGEND	
	EXISTING CARRIAGEWAY
	HIGHWAY BOUNDARY
	INDICATIVE CARRIAGEWAY WIDENING

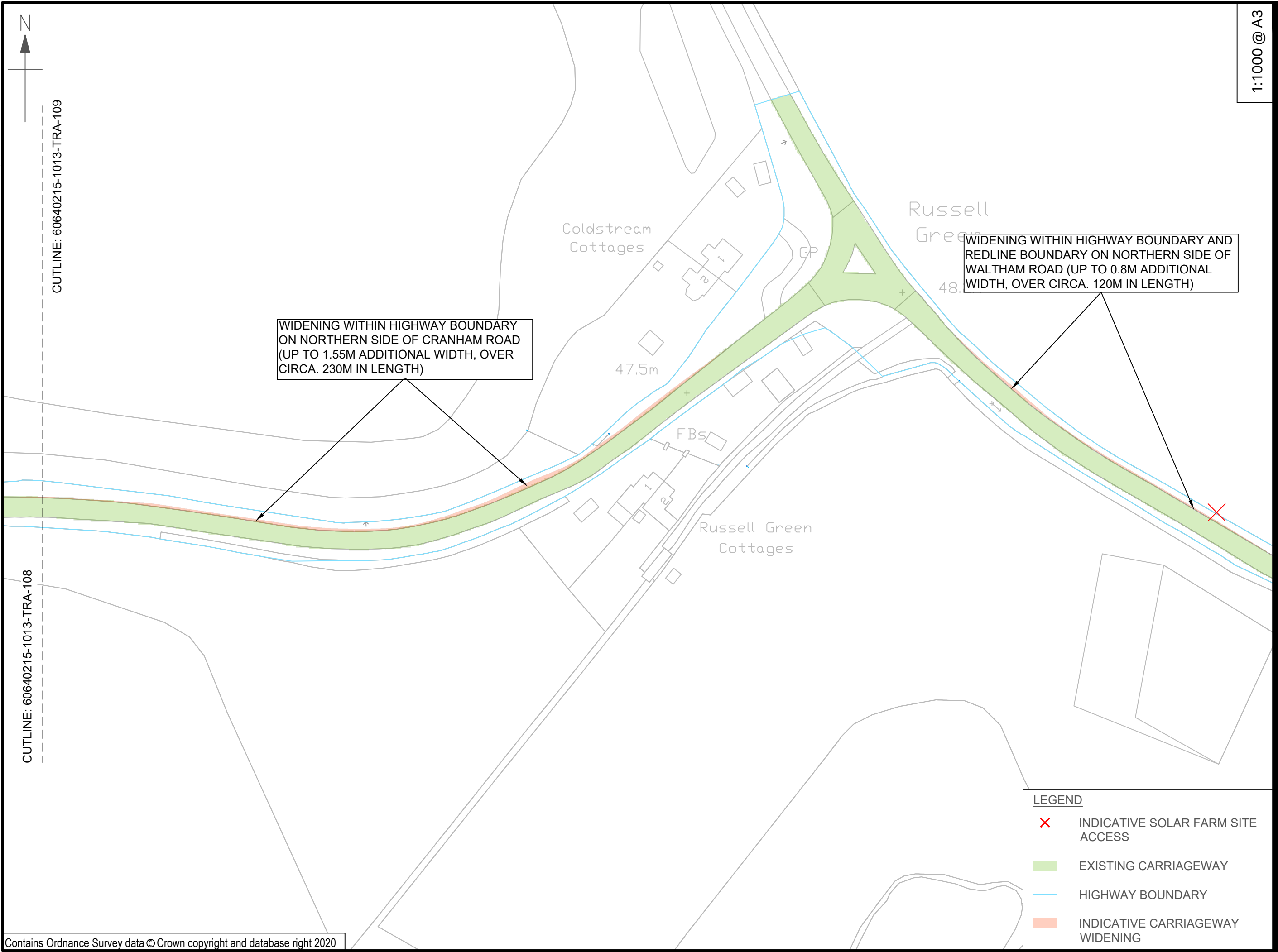




1:1000 @ A3

LEGEND	
<span style="display: inline-block; width: 15px; height: 10px; background-color: #90EE90; border: 1px solid black;"></span>	EXISTING CARRIAGEWAY
<span style="display: inline-block; width: 15px; border-bottom: 1px solid #00BFFF;"></span>	HIGHWAY BOUNDARY
<span style="display: inline-block; width: 15px; height: 10px; background-color: #FFDAB9; border: 1px solid black;"></span>	INDICATIVE CARRIAGEWAY WIDENING
<span style="display: inline-block; font-size: 1.2em; color: blue;">X</span>	LAND NORTH OF CRANHAM ROAD ACCESS LOCATION

Contains Ordnance Survey data © Crown copyright and database right 2020



WIDENING WITHIN HIGHWAY BOUNDARY ON NORTHERN SIDE OF CRANHAM ROAD (UP TO 1.55M ADDITIONAL WIDTH, OVER CIRCA. 230M IN LENGTH)

WIDENING WITHIN HIGHWAY BOUNDARY AND REDLINE BOUNDARY ON NORTHERN SIDE OF WALTHAM ROAD (UP TO 0.8M ADDITIONAL WIDTH, OVER CIRCA. 120M IN LENGTH)

LEGEND	
✗	INDICATIVE SOLAR FARM SITE ACCESS
■	EXISTING CARRIAGEWAY
—	HIGHWAY BOUNDARY
■	INDICATIVE CARRIAGEWAY WIDENING

CUTLINE: 60640215-1013-TRA-108

CUTLINE: 60640215-1013-TRA-109

1:1000 @ A3

